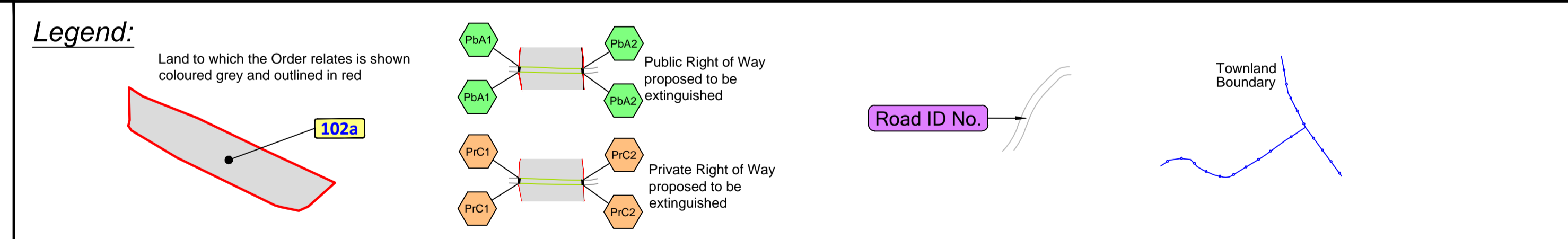
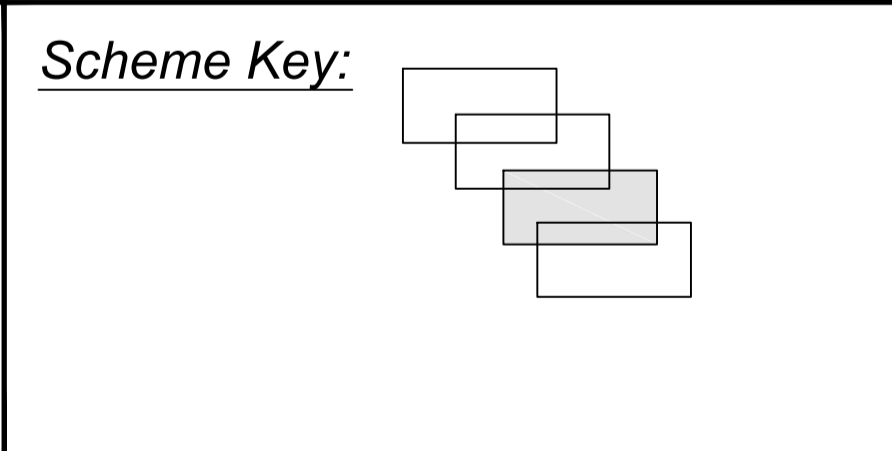



Cathaoirleach: \_\_\_\_\_  
 County Manager: \_\_\_\_\_  
 Date: \_\_\_\_\_



**Project:**  
 N60 Balla to Claremorris Road  
 Realignment at Heathlawn



P. Mahon, B.E., M.B.A.,  
 Director of Services,  
 Roads and Transportation.  
 Mayo County Council,  
 Áras an Chontae  
 The Mall,  
 Castlebar,  
 County Mayo.

Richard Glancy,  
 B.E., C. Eng., M.I.E.I.,  
 A/Senior Engineer.  
 National Roads Design Office,  
 The Mall,  
 Castlebar,  
 County Mayo.

Signed: \_\_\_\_\_  
 Date: \_\_\_\_\_

**THE COUNTY COUNCIL OF THE COUNTY OF MAYO  
 COMPULSORY PURCHASE**

[Acquisition of Lands for Road Construction and Improvement at  
 Pollavaddy, Garhawnagh, Carrowgarve, Rathduff, Knocknamoghalaun, Heathlawn, Brees and Ballintlewa  
 Townlands in the District Electoral Division of Balla and the County of Mayo and at Barnagreggaun  
 Townland in the District Electoral Division of Mayo and the County of Mayo ]

**ORDER 2013 (No. 3)  
 DEPOSIT MAP No. 3 of 4**

MO 11 7783  
MO 11 7783 CPO DEP 3  
1 : 2,500  
 December 2013  
 GF NC RG

The Official Seal of  
 The County Council of the County of Mayo  
 was affixed hereto in the presence of  
 Nominated Employee for the purpose of  
 authenticating the Seal  
 Dated this \_\_\_\_\_ Day of \_\_\_\_\_, 2013

Includes Ordnance Survey Ireland data reproduced under OSI Licence number: 2013/17 CCMA / Mayo County Council.  
 Unauthorised reproduction infringes Ordnance Survey Ireland and Government of Ireland copyright.  
 © Ordnance Survey Ireland, 2013.