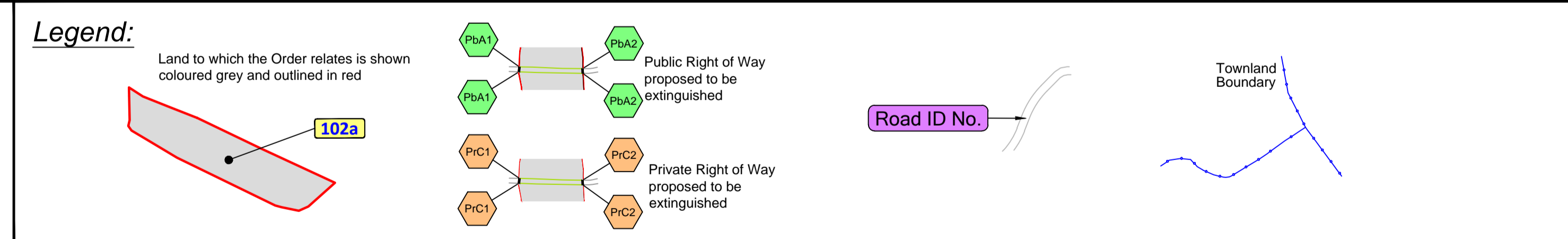
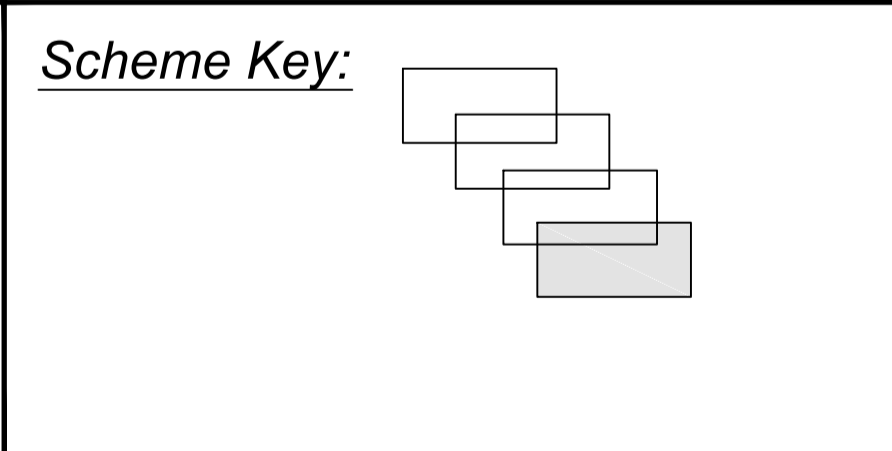



Cathaoirleach: _____
 County Manager: _____
 Date: _____



Project:
 N60 Balla to Claremorris Road
 Realignment at Heathlawn



P. Mahon, B.E., M.B.A.,
 Director of Services,
 Roads and Transportation.
 Mayo County Council,
 Áras an Chontae
 The Mall,
 Castlebar,
 County Mayo.

Richard Glancy,
 B.E., C. Eng., M.I.E.I.,
 A/Senior Engineer.
 National Roads Design Office,
 The Mall,
 Castlebar,
 County Mayo.

Signed: _____
 Date: _____

**THE COUNTY COUNCIL OF THE COUNTY OF MAYO
 COMPULSORY PURCHASE**

[Acquisition of Lands for Road Construction and Improvement at
 Pollavaddy, Garhawnagh, Carrowgarve, Rathduff, Knocknamoghalaun, Heathlawn, Brees and Ballintlewa
 Townlands in the District Electoral Division of Balla and the County of Mayo and at Barnagreggaun
 Townland in the District Electoral Division of Mayo and the County of Mayo]

**ORDER 2013 (No. 3)
 DEPOSIT MAP No. 4 of 4**

NRPA Project No.
 MO 11 7783

Drawing No.
 MO 11 7783 CPO DEP 4

Scale @ A1
 1 : 2,500

Date
 December 2013

Drawn By GF Checked By NC Approved By RG

Includes Ordnance Survey Ireland data reproduced under OSI Licence number: 2013/17 CCMA / Mayo County Council.
 Unauthorised reproduction infringes Ordnance Survey Ireland and Government of Ireland copyright.
 © Ordnance Survey Ireland, 2013.

The Official Seal of
 The County Council of the County of Mayo
 was affixed hereto in the presence of

Nominated Employee for the purpose of
 authenticating the Seal

Dated this _____ Day of _____, 2013